

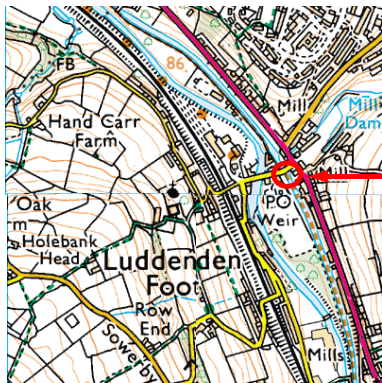
Halifax Canoe Club Home Waters Map

Halifax Canoe Club Home Waters are defined as:

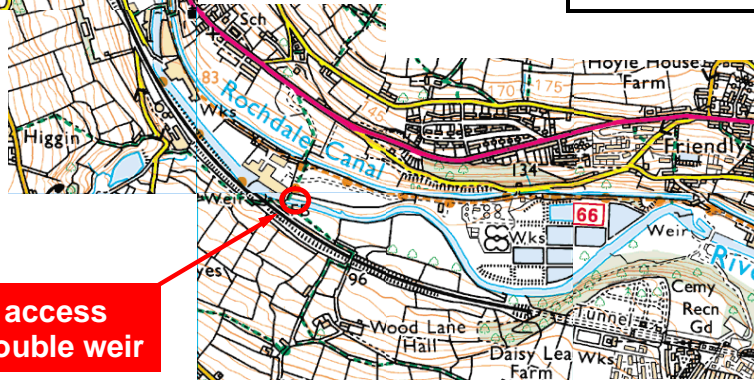
- the stretch of the river Calder from below the Double Weir down to the egress steps at the bottom of the white water course

and

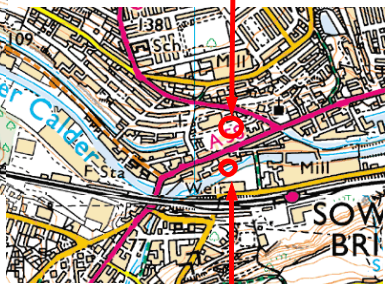
- the canal between Luddendenfoot and Salterhebble locks (canal locks must be portaged)



Canal at
Luddendenfoot



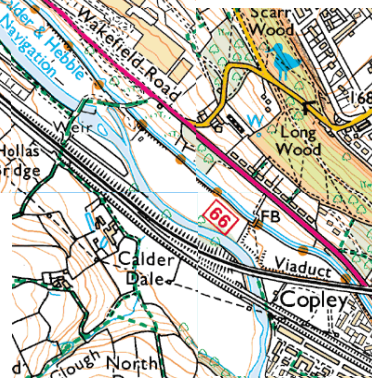
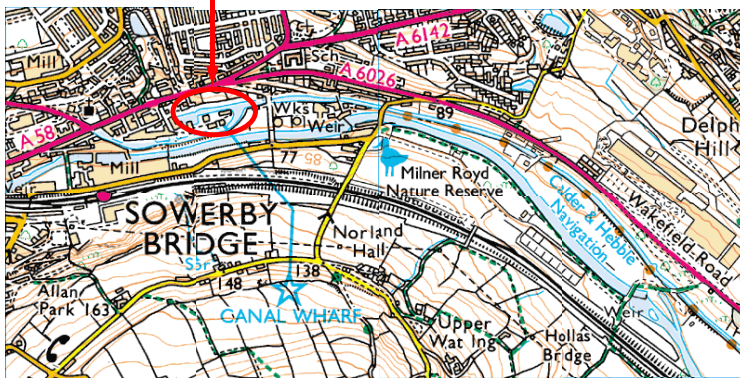
River access
below double weir



Canal access
Market car park

River egress white
water course steps

Canal access
Sowerby Bridge Marina



Salter Hebble
Locks

